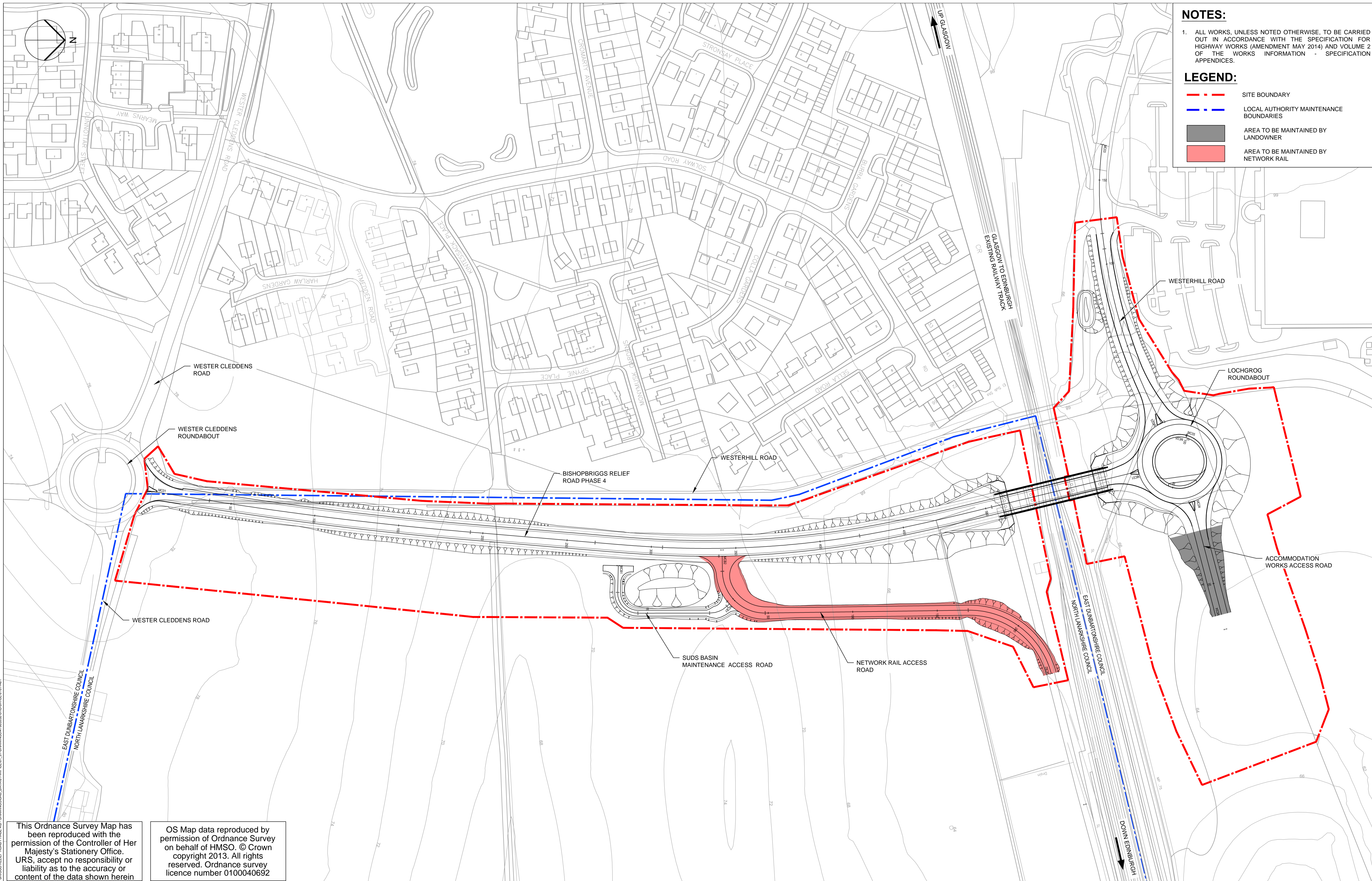


**NOTES:**

1. ALL WORKS, UNLESS NOTED OTHERWISE, TO BE CARRIED OUT IN ACCORDANCE WITH THE SPECIFICATION FOR HIGHWAY WORKS (AMENDMENT MAY 2014) AND VOLUME 2 OF THE WORKS INFORMATION - SPECIFICATION APPENDICES.

**LEGEND:**



- - - SITE BOUNDARY
- - - LOCAL AUTHORITY MAINTENANCE BOUNDARIES
- AREA TO BE MAINTAINED BY LANDOWNER
- AREA TO BE MAINTAINED BY NETWORK RAIL



This Ordnance Survey Map has been reproduced with the permission of the Controller of Her Majesty's Stationery Office. URS, accept no responsibility or liability as to the accuracy or content of the data shown herein

OS Map data reproduced by permission of Ordnance Survey on behalf of HMSO. © Crown copyright 2013. All rights reserved. Ordnance survey licence number 0100040692

File Name: 27 July 2015 16:48:09  
 File Path: J:\PROJECTS\026962 - BISHOPBRIGGS RELIEF ROAD PHASE 4 - DRAWINGS\DATA\01\WPC\01\_01\_DRAWINGS\026962\_URS\_DR-CE-0101\_A01

ISSUED FOR DRAFT RCC Revision Details		MG CMCc By Check	03.07.15 P2 Date Suffix	<b>NOTES</b> 1. THIS DRAWING IS TO BE READ IN CONJUNCTION WITH ALL OTHER RELEVANT DOCUMENTATION. 2. DO NOT SCALE FROM THIS DRAWING. USE ONLY PRINTED DIMENSIONS. 3. ALL DIMENSIONS IN MILLIMETRES. ALL CHANGINGS, LEVELS AND COORDINATES ARE IN METRES UNLESS DEFINED OTHERWISE. 4. THIS DRAWING IS TO BE READ IN CONJUNCTION WITH THE PROJECT HEALTH & SAFETY FILE FOR ANY IDENTIFIED POTENTIAL RISKS. THIS DRAWING IS FOR PRELIMINARY PURPOSES ONLY AND IS SUBJECT TO AMENDMENT DURING DESIGN DEVELOPMENT. UNDER NO CIRCUMSTANCES MUST THIS DRAWING BE USED FOR CONSTRUCTION PURPOSES.	<b>SAFETY, HEALTH AND ENVIRONMENTAL INFORMATION BOX</b> IT IS ASSUMED THAT ALL WORKS ON THIS DRAWING WILL BE CARRIED OUT BY A COMPETENT CONTRACTOR WORKING, WHERE APPROPRIATE, TO AN APPROPRIATE METHOD STATEMENT. THIS DRAWING IS TO BE USED ONLY FOR THE PURPOSE OF ISSUE THAT IT WAS ISSUED FOR AND IS SUBJECT TO AMENDMENT. Purpose of issue <b>FOR APPROVAL</b>	Client  sustainable thriving achieving <b>East Dunbartonshire Council</b> www.eastdunbarton.gov.uk	Project Title <b>BISHOPBRIGGS RELIEF ROAD PHASE 4</b>	Drawing Title <b>SITE BOUNDARY AND ROAD LAYOUT PLAN</b>	Designed Drawn Checked Approved Date URS Internal Project No. Scale @ A1 1:1000	MG CMCc Subality Zone / Mileage P4	Date 27.07.15	AECOM Infrastructure & Environment UK Limited Copyprint 2 25 Tyndrum Street Glasgow, G4 0JY Tel: +44 (0)141 354 5600 Fax: +44 (0)141 354 5601 www.aecom.com 	Drawing Number <b>47065952-URS-DR-CE-0101</b>	Rev <b>A01</b>
--	--	---------------------------	----------------------------------	---	--	---	--	--	--	--	------------------	--	--	-------------------